




So much to do, so little time...
Come back soon



CITY MAP - ORANJESTAD

- | | |
|--------------------|----------------------|
| Art Gallery | Historical Site |
| Bank / ATM | Hospital |
| Bars & Restaurants | Information |
| Beaches | Jewelry |
| Bus Station | Malls |
| Bus Stop | Monument |
| Casino | Museum |
| Caves | Perfumes & Cosmetics |
| Church | Pharmacy / Drugstore |
| Cruise Ship | Police |
| Diving Sites | Post Office |
| Electronics | Souvenirs |
| Fashion | Synagogue |
| Free Wi-Fi Zone | Taxi Stand |
| Gas Station | Trolley Route |
| Hills | |

- 50 Speed limit
- Priority road
- End of priority road
- Cross road with priority
- Give priority to traffic on the main road ahead
- STOP: Give priority to traffic on the main road ahead
- No overtaking
- Roundabout, give way to vehicles to your immediate left
- One-way road
- Parking Area
- Give way to oncoming vehicles
- Dangerous crossing
- School crossing
- Pedestrian crossing
- Danger: details of the danger are shown on the plate beneath
- No entry in this direction for vehicular traffic, horse riders and persons in charge of animals or livestock

